

Mer Rouge

Morehouse Parish, Louisiana

Mer Rouge is a rural village on U.S. Hwy. 165 with an agricultural base including soy beans and corn along with healthcare services and retail. There are several small acre sites that could be optioned for development with Union Pacific rail access. U.S. Hwy. 165 runs north-south through the village approximately 15 miles from Interstate-20, an east-west corridor leading to the Dallas-Ft. Worth area.



Demographics

716 - 2008 Estimate (Village); 31,021 (Parish)

Population

LA Tech University, 2008 Estimate; U.S. Census 2000

Pop by Age (2000 Census)

20.0% - < 18
7.4% - 18 - 24
23.3% - 25 - 44
20.9% - 45 - 64
15.2% - 65 +
Median Age: 44.7 years

Median Household Income

\$23,472

Density

576.8 / sq mi (222.7 / km²)

Households




264 (293 housing units)

Industries Providing Employment

Education, health and social services, retail trade



Major Highways

-  U.S. Highway 165
-  U.S. Highway 425
-  Louisiana Highway 2

Railroad

Union Pacific

Village of Mer Rouge
Mayor Johnny McAdams
Mayor's Office
Post Office Box 238



Mer Rouge, Louisiana 71261
Telephone: 318-647-5715

Town Clerk
Jan Nelson
318-647-3622

Police Chief
Charles Stephens
318-647-3490