



Bonita

Morehouse Parish, Louisiana

The Village of Bonita, founded December 29, 1901, has an agricultural heritage. Located near the Arkansas state line, Bonita is an ideal location for businesses that require a rural location. The community adjoins U.S. Hwy. 165 and the Union Pacific railroad.




Bonita is full of rich history in the families that settled there. The Bonita Museum is the original office of Dr. Owens, one of Bonita's first residents, who began his practice there in 1925.

Village of Bonita 2008 population estimate is 335. Community sewer and water service are available inside the Village and electrical service is provided by Entergy. Gas service is available through Atmos Energy.

Demographics

	335 – 2008 Estimate (Village); 31,021 (Parish)
Population	LA Tech University, 2008 Estimate; U.S. Census 2000
Pop by Age (2000 Census)	26.9% - < 18 8.7% - 18 – 24 23.0% - 25 – 44 22.4% - 45 – 64 19.1% - 65 + Median Age: 39 years
Median Household Income	\$22,727
Density	247.0 / sq mi (95.4 / km ²)
Households	122 (143 housing units)
Industries Providing Employment	Agriculture

Major Highways

-  U.S. Highway 165
-  U.S. Highway 425
-  Louisiana Highway 2

Railroad

Union Pacific

Mayor Floyd Baker

Village of Bonita
LA Hwy 165
Post Office Box 278
Bonita, Louisiana 71223
Telephone: 318-823-2128

Town Clerk

Ms. Barbara Vail
318- 823-2128

Police Chief

April Jackson
318-823-2811



